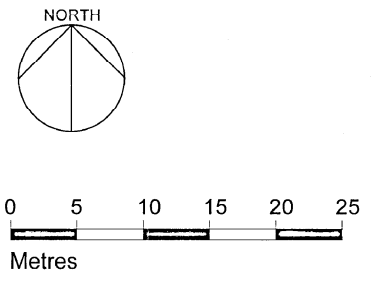
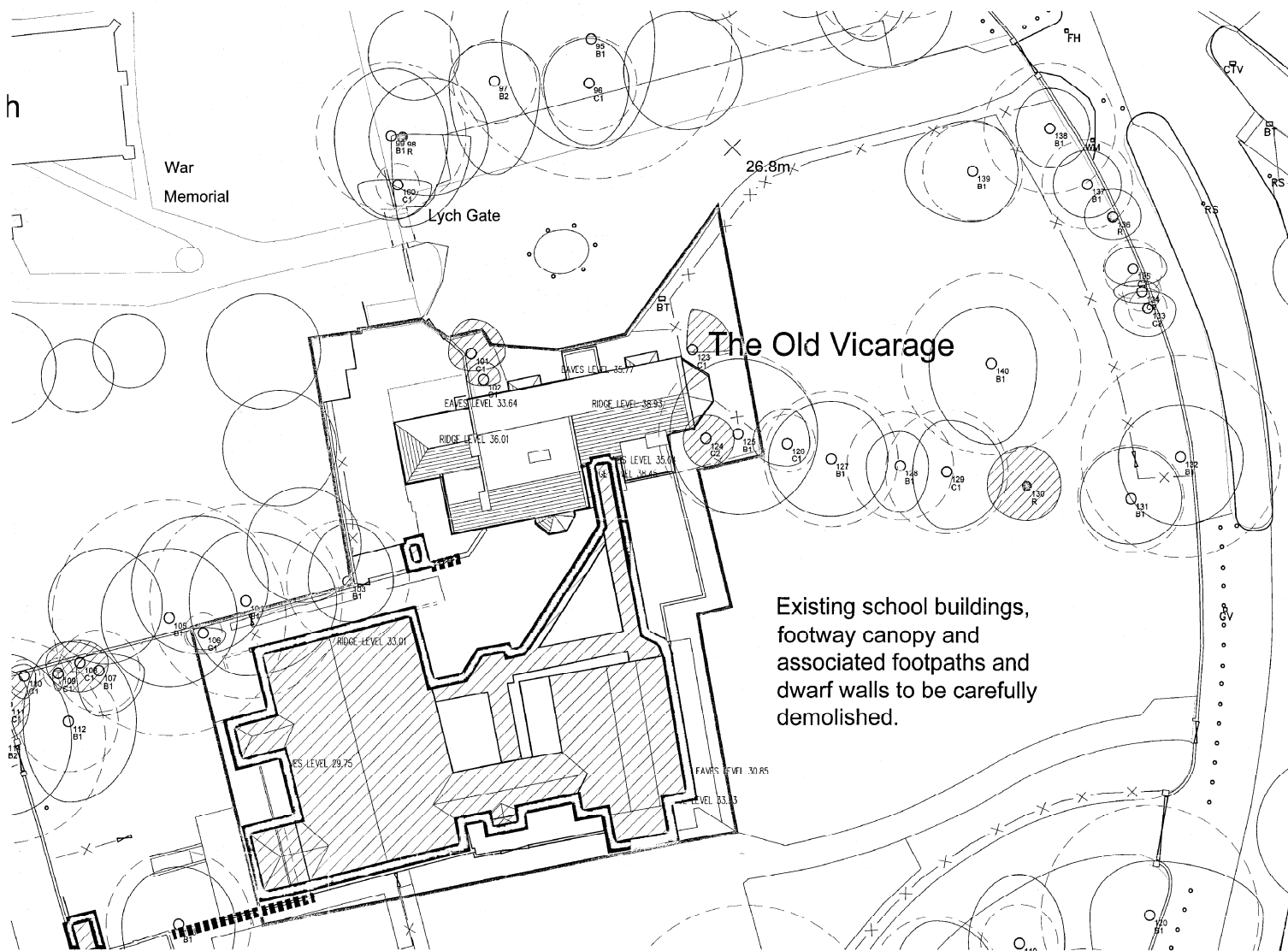





*For the purposes of Planning Consent the following applies to any copy of this drawing made by the Local Authority:
This copy has been made by and with the authority of the person required to make the plan and drawing open to public inspection pursuant to Section 47 of the Copyright, Designs and Patents Act 1988. Unless that Act provides a relevant exception to copyright, the copy must not be copied without the prior permission of the copyright owner. If any copy is made under the authority of the person making the drawing, including the copyright holder's name and the date, it to be copied.



-  Buildings to be Demolished and removed
-  Existing Trees to be removed
-  Site Feature to be carefully demolished and materials retained to be re used

Existing school buildings, footway canopy and associated footpaths and dwarf walls to be carefully demolished.

Rev. B: 2010.01.08: MA: Scale note in title block corrected to read 1:200 @ A1
Rev. A: 2012.01.13: CL: Issued for Planning Application

Issue Purpose: LISTED BUILDING APPLICATION

P+HS Architects
The Old Station, Queens House, Station 14, Station Road, 24 Wellington Street, Blackrock Mews, Blenheim 759 7AB, Leeds LS1 2SE, London W8 2BT
01642 710684 0113 248 4332 0207 288 1332
www.pandha.co.uk

P+HS

Client	Red House school	Issued From	LEADS
Project	Former Vicarage Old, Norton	Date	Nov. 2011
Title	Demolition Plan & Tree Removal	Scale	1:200@A1
Drawing Number	2122 D 00 - 31	Drawn	CL, Auh
Revision	B	Checked	
Site Identification	Design: D Construction: C		